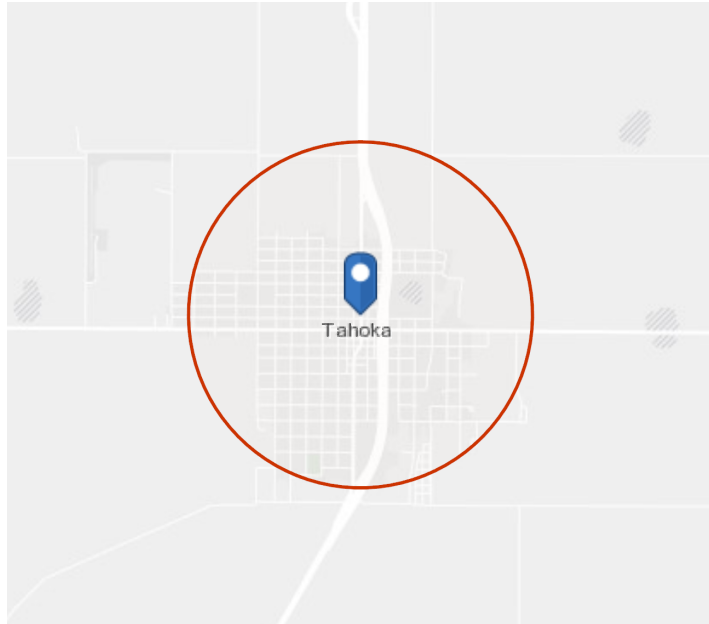


Population Trends

1807 N Main St, Tahoka, Texas, 79373 (1 mile)
 1807 N Main St, Tahoka, Texas, 79373
 Ring of 1 mile

Prepared by Esri
 Latitude: 33.16772
 Longitude: -101.79613



POPULATION TRENDS AND KEY INDICATORS

1807 N Main St, Tahoka, Texas, 79373

2,593	989	2.58	38.3	\$47,847	\$84,272	78	231	70
Population	Households	Avg Size Household	Median Age	Median Household Income	Median Home Value	Wealth Index	Housing Affordability	Diversity Index

MORTGAGE INDICATORS



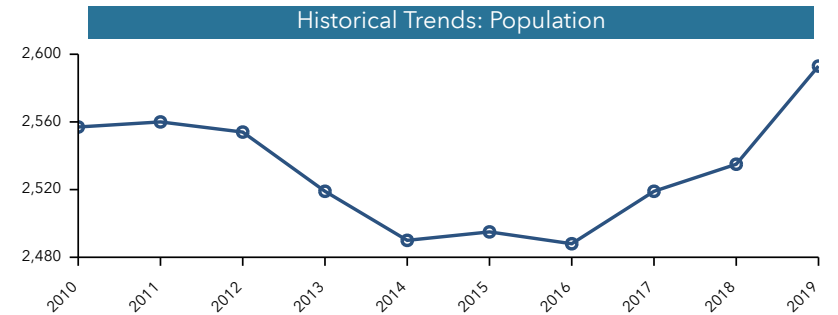
\$8,003

Avg Spent on Mortgage & Basics

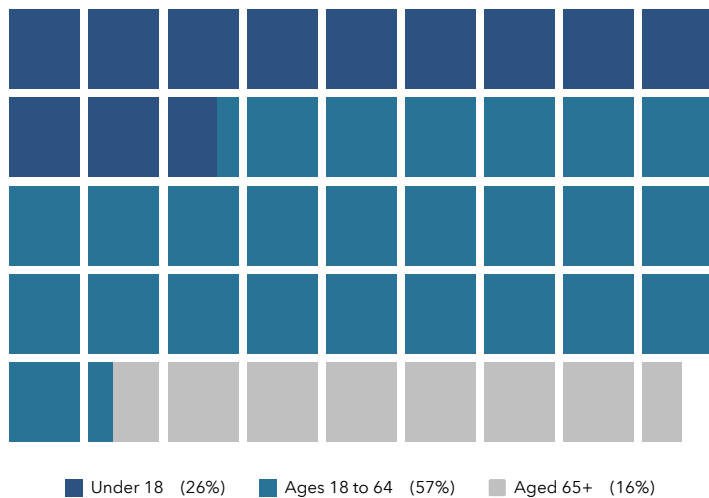


8.6%

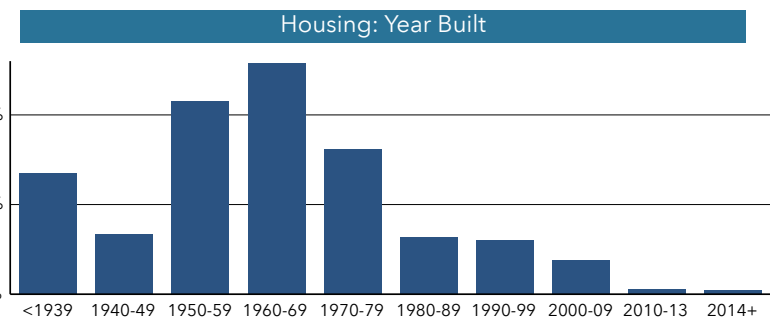
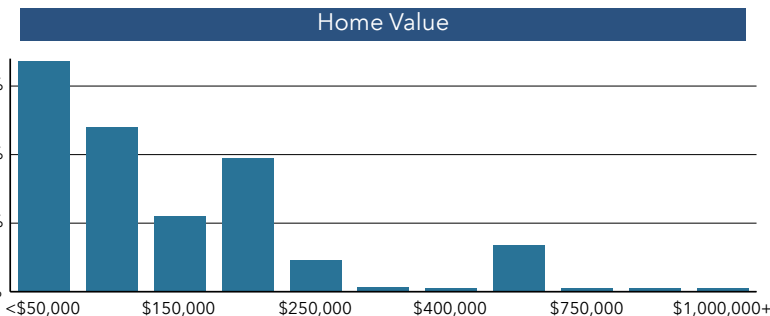
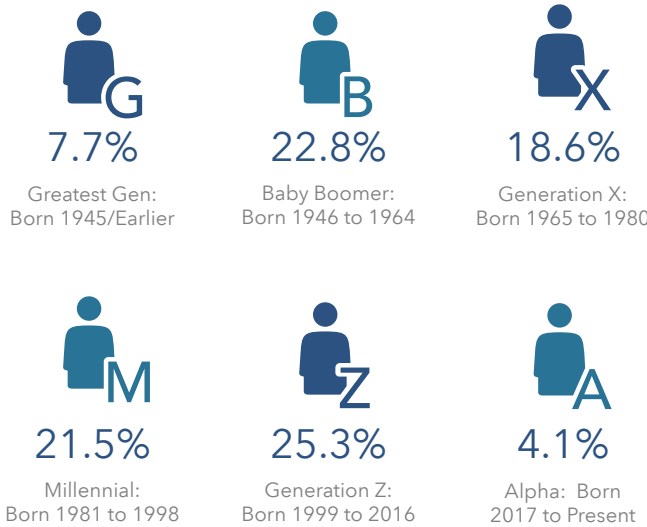
Percent of Income for Mortgage



POPULATION BY AGE



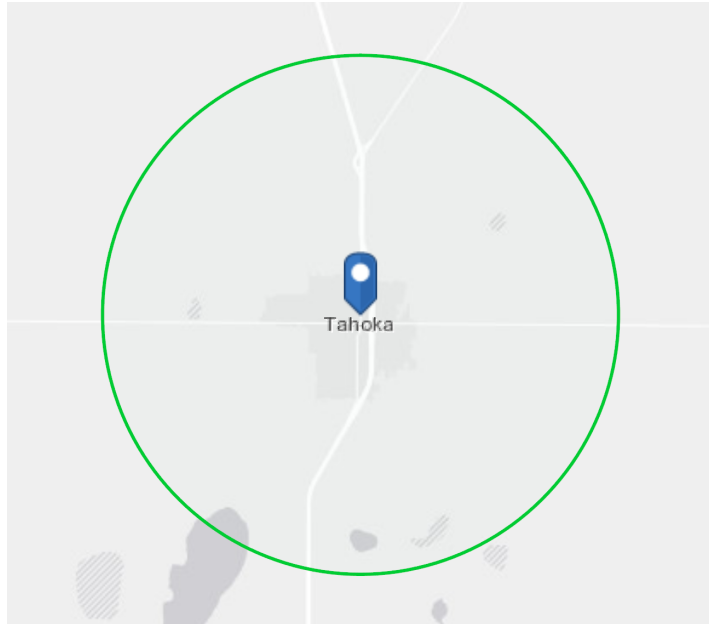
POPULATION BY GENERATION



Population Trends

1807 N Main St, Tahoka, Texas, 79373 (3 miles)
 1807 N Main St, Tahoka, Texas, 79373
 Ring of 3 miles

Prepared by Esri
 Latitude: 33.16772
 Longitude: -101.79613

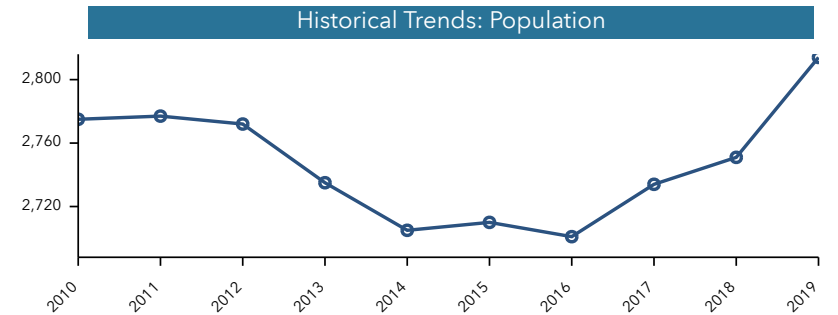


POPULATION TRENDS AND KEY INDICATORS

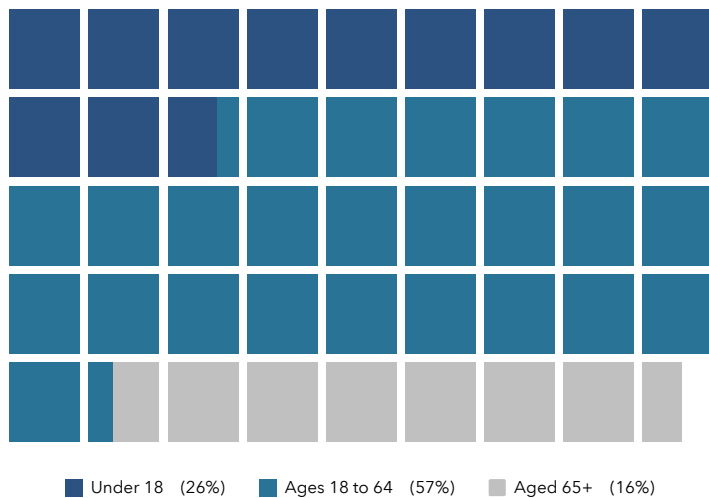
1807 N Main St, Tahoka, Texas, 79373

2,814	1,087	2.55	38.5	\$48,494	\$86,364	79	229	70
Population	Households	Avg Size Household	Median Age	Median Household Income	Median Home Value	Wealth Index	Housing Affordability	Diversity Index

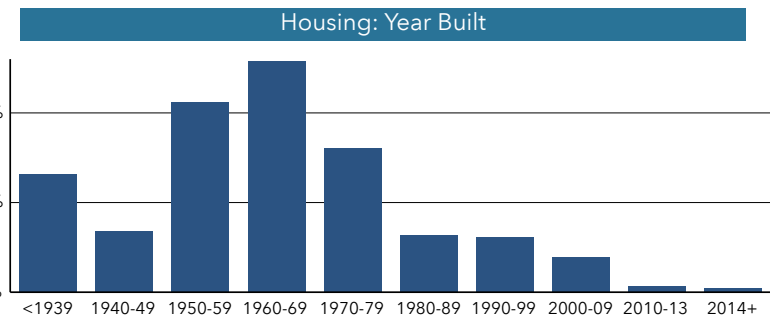
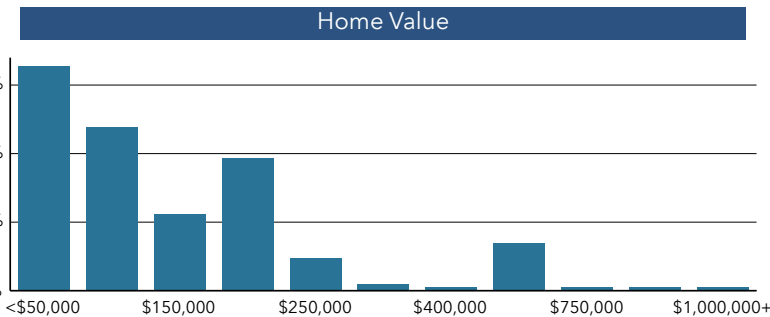
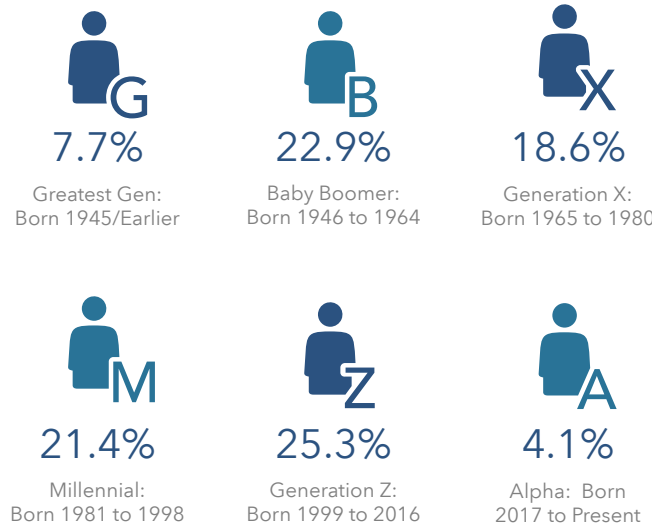
MORTGAGE INDICATORS



POPULATION BY AGE



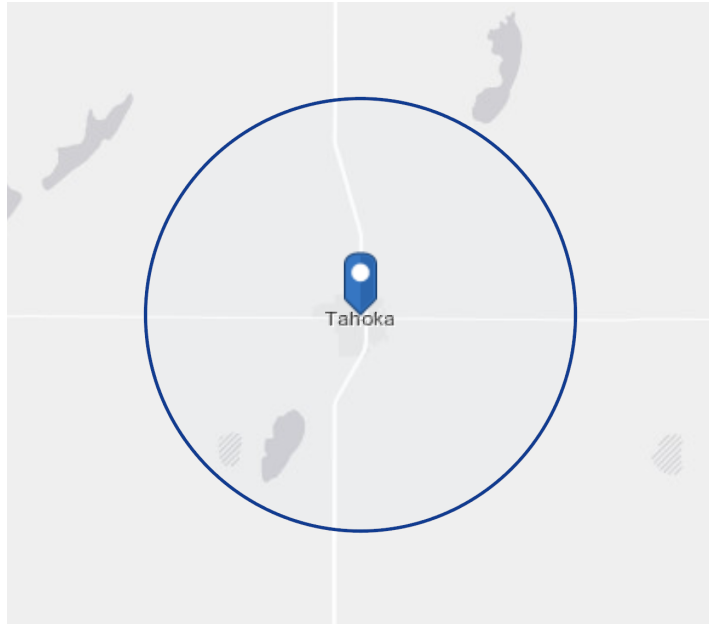
POPULATION BY GENERATION



Population Trends

1807 N Main St, Tahoka, Texas, 79373 (5 miles)
 1807 N Main St, Tahoka, Texas, 79373
 Ring of 5 miles

Prepared by Esri
 Latitude: 33.16772
 Longitude: -101.79613

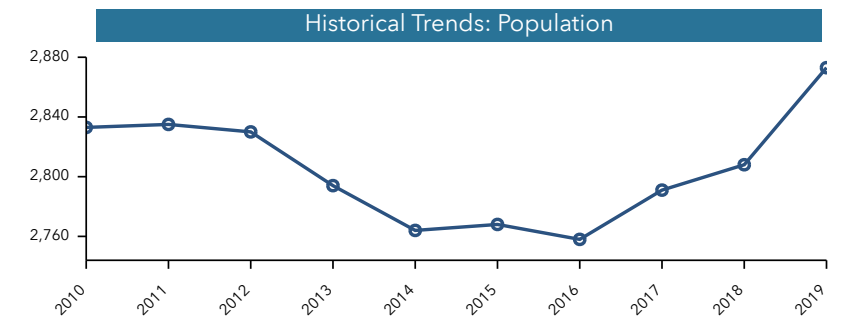


POPULATION TRENDS AND KEY INDICATORS

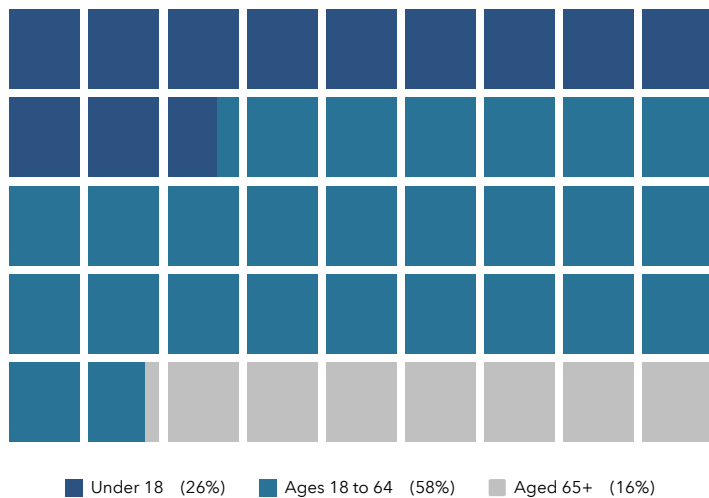
1807 N Main St, Tahoka, Texas, 79373

2,873	1,112	2.55	38.5	\$48,394	\$86,686	79	228	70
Population	Households	Avg Size Household	Median Age	Median Household Income	Median Home Value	Wealth Index	Housing Affordability	Diversity Index

MORTGAGE INDICATORS



POPULATION BY AGE



POPULATION BY GENERATION

